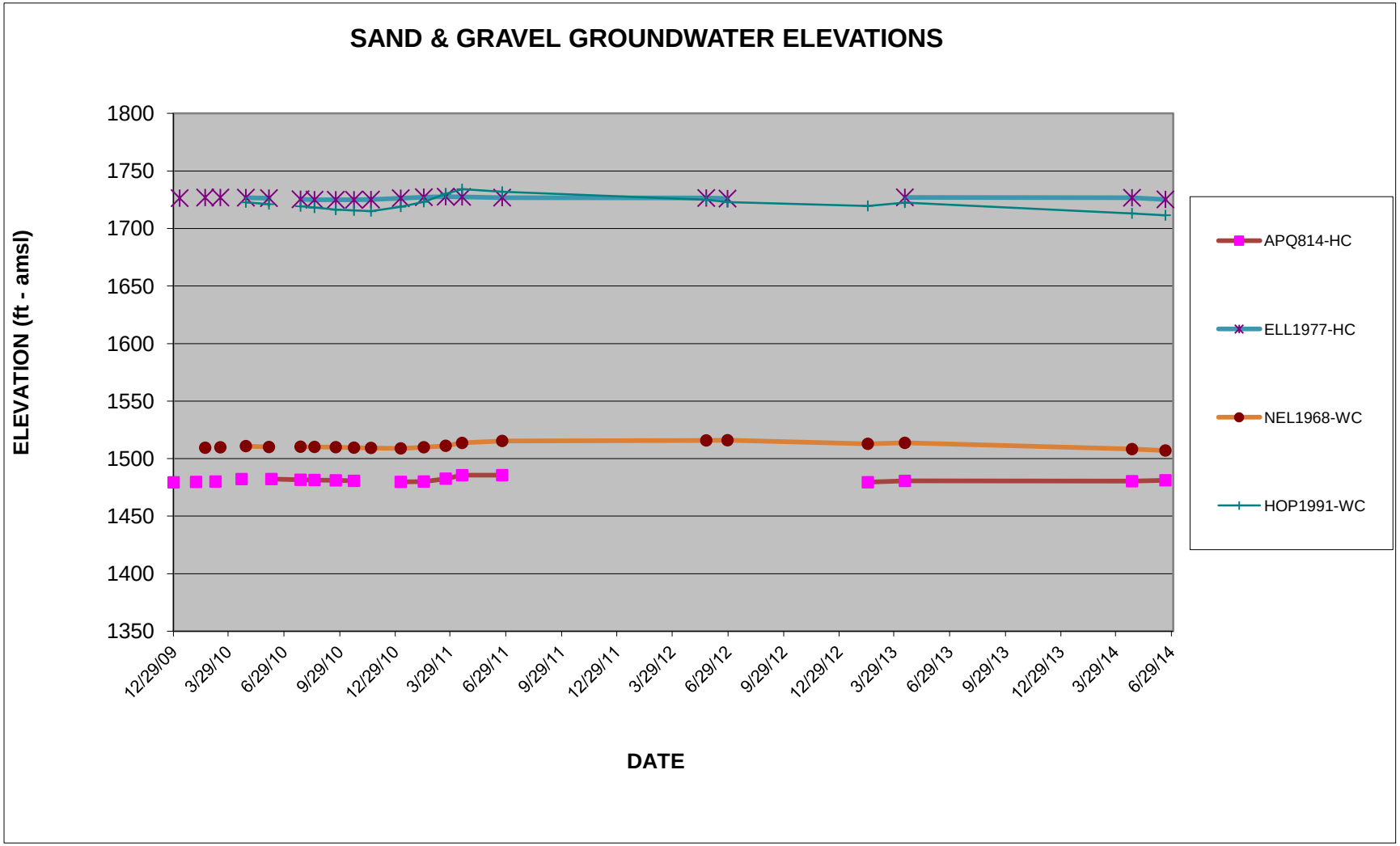

GRAPH 1: Groundwater elevations in Sand & Gravel Wells in the Hawk and Welch Creek drainages.

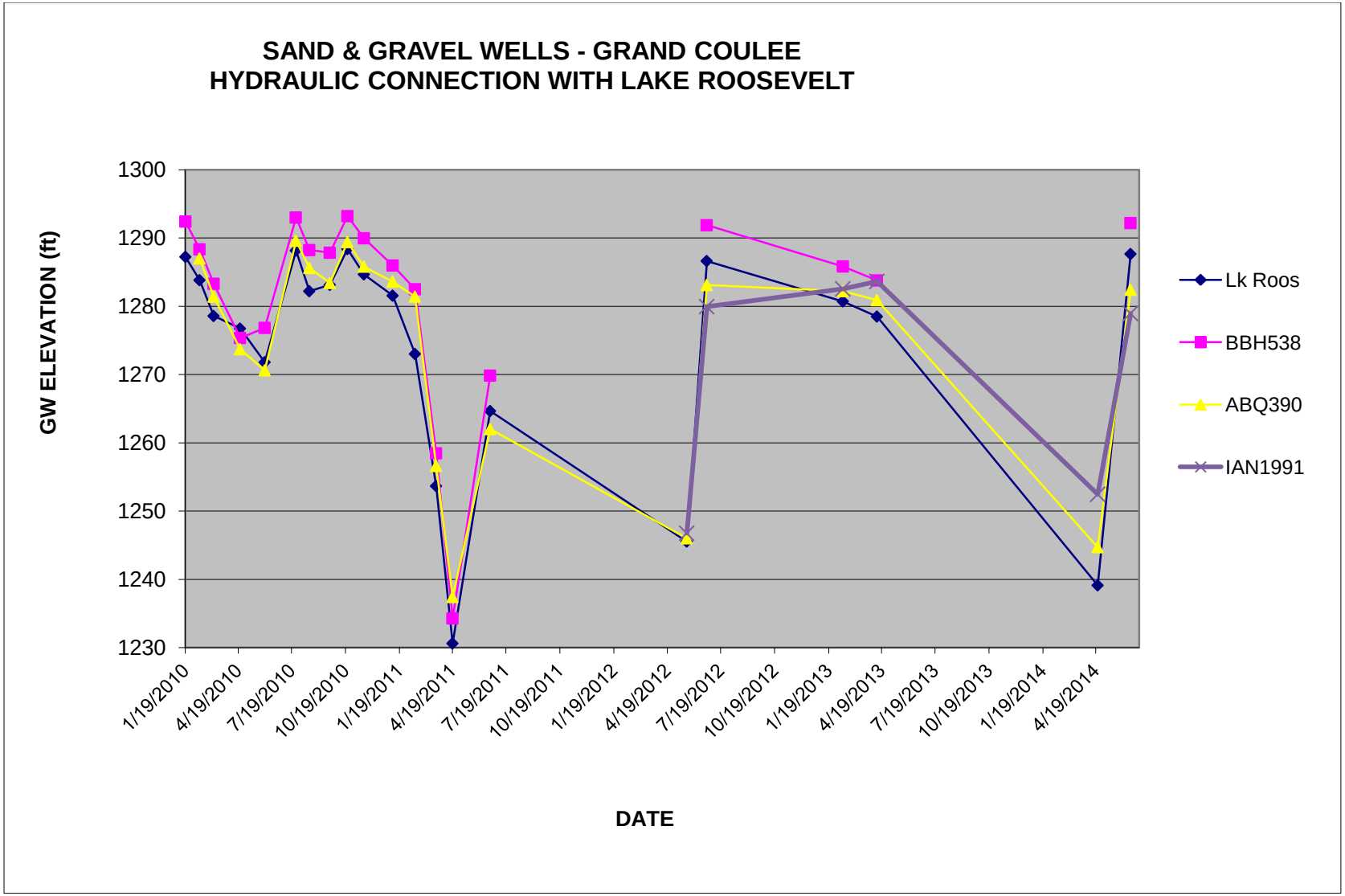

GRAPH 2: Groundwater elevations in Sand & Gravel Wells in the Grand Coulee Area which are in direct hydraulic continuity with Lake Roosevelt.

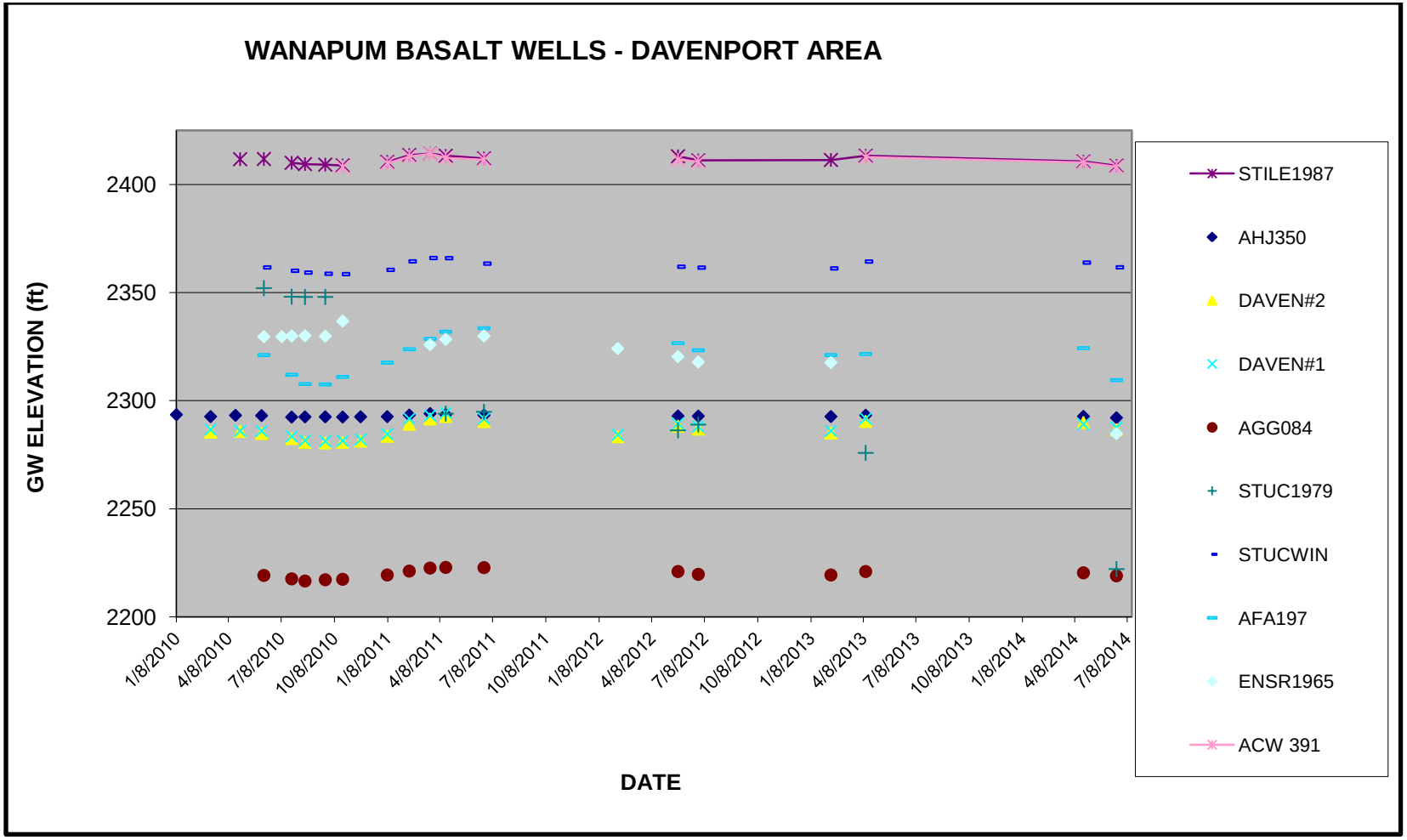

GRAPH 3: Groundwater elevations in Wanapum Wells located in the Davenport area.

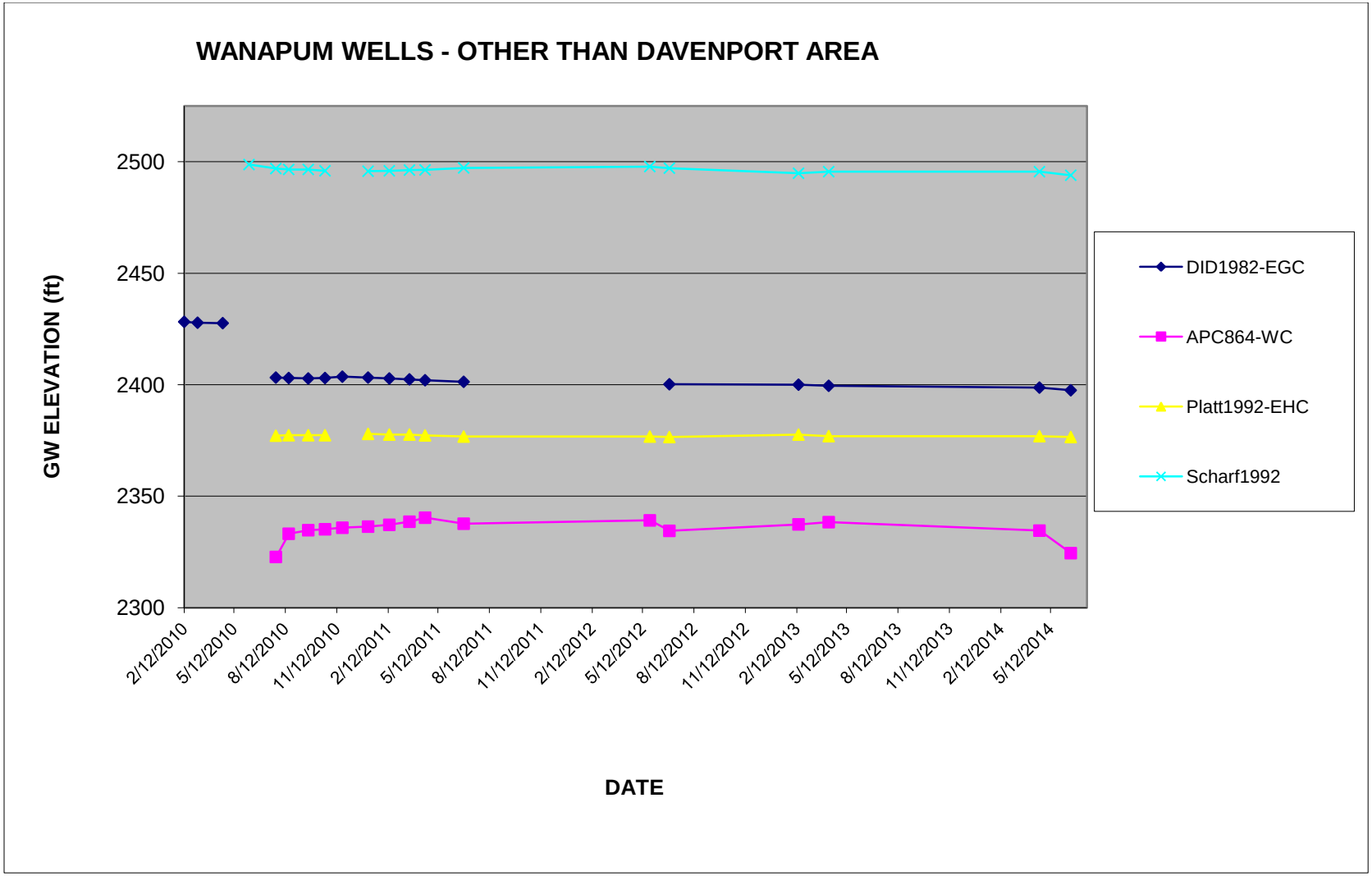

GRAPH 4: Groundwater elevations in Wanapum Wells outside of the Davenport area.

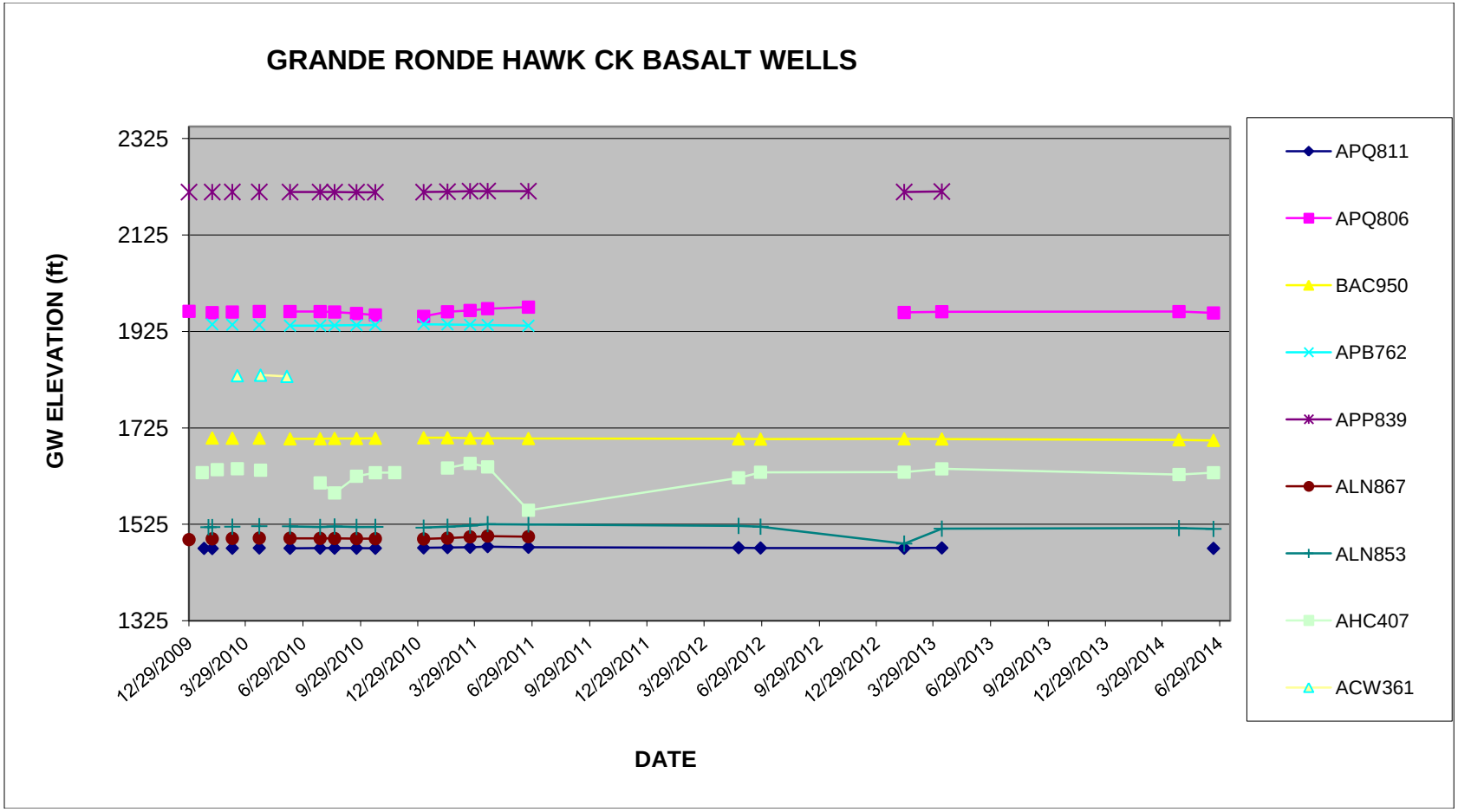

GRAPH 5: Groundwater elevations in Grande Ronde wells in the Hawk Creek drainage.

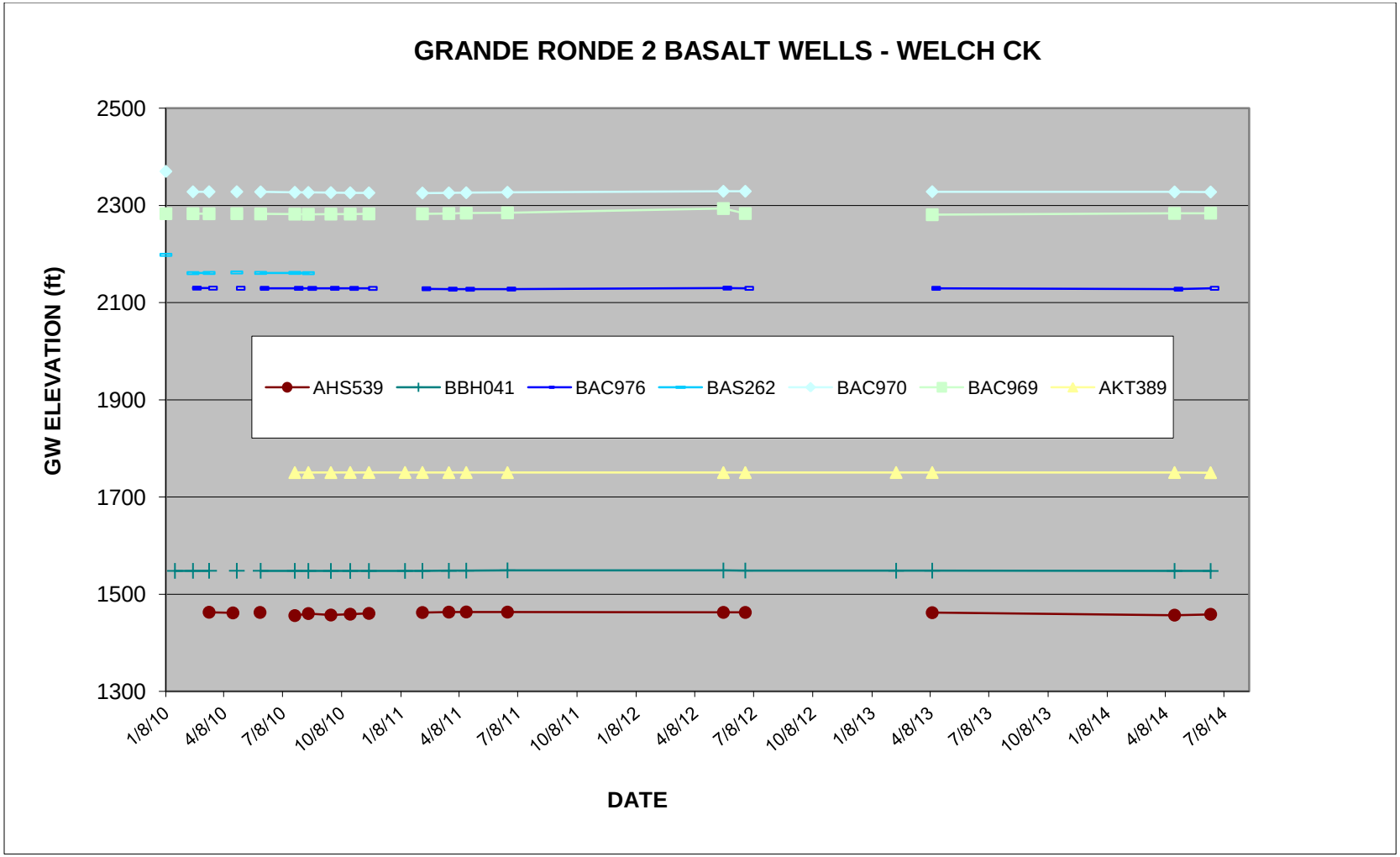

GRAPH 6: Groundwater elevations in Grande Ronde Wells located in the Welch Creek drainage.

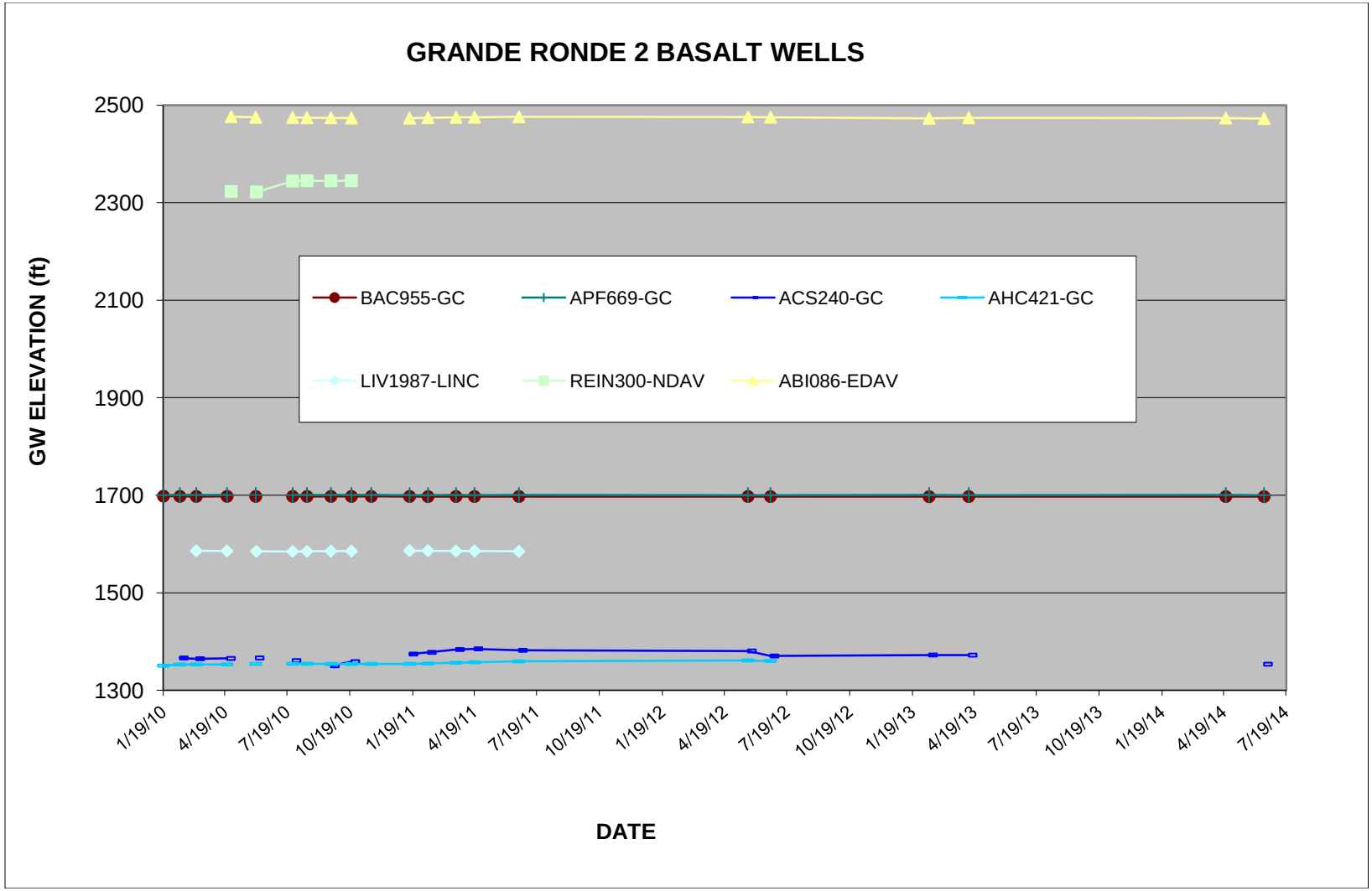

GRAPH 7: Groundwater elevations in Grande Ronde Wells near Grand Coulee, Lincoln and Davenport.

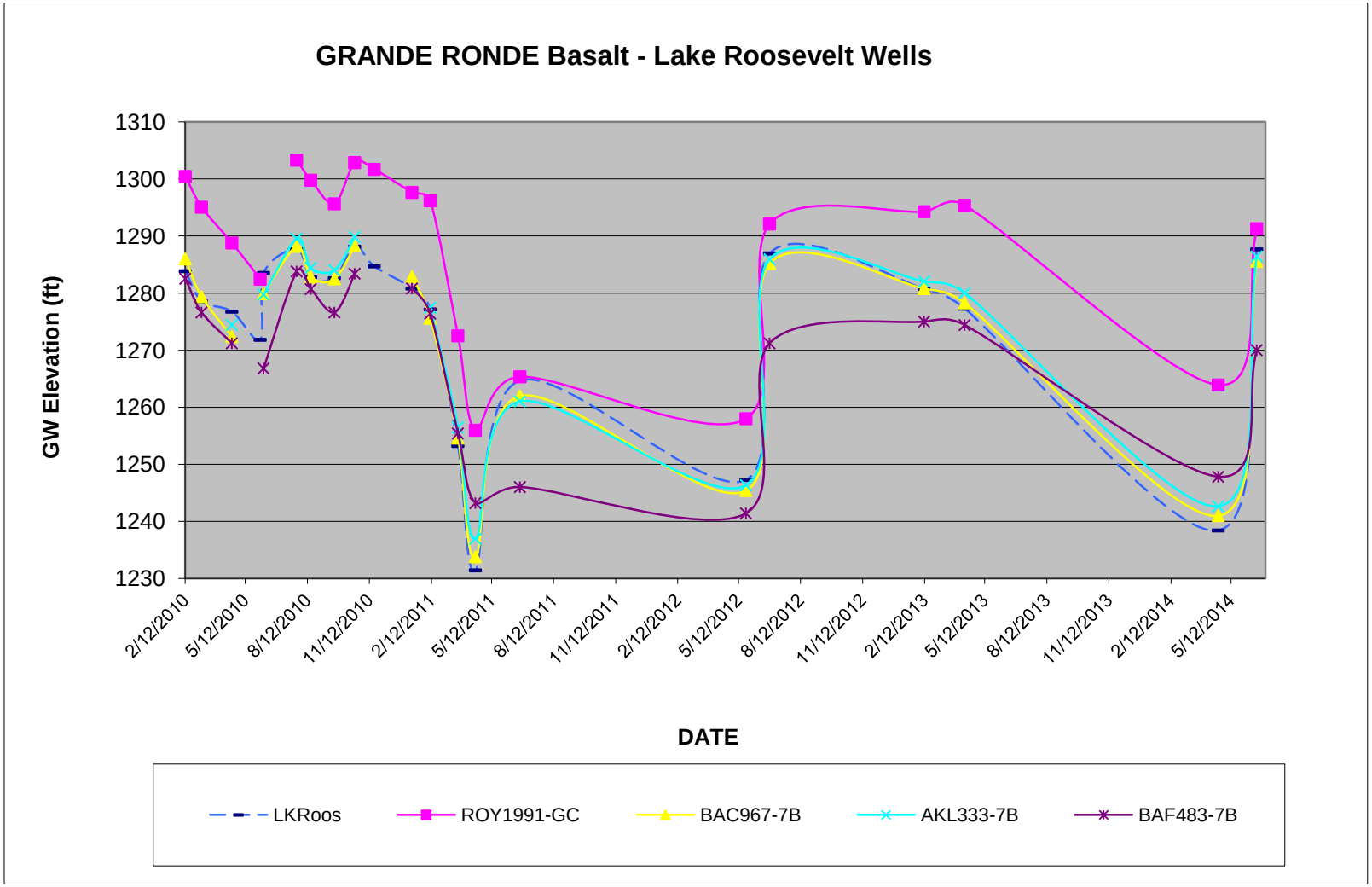

GRAPH 8: Groundwater elevations in Grande Ronde wells in the Grand Coulee and 7-Bays Areas which are in direct hydraulic continuity with Lake Roosevelt.

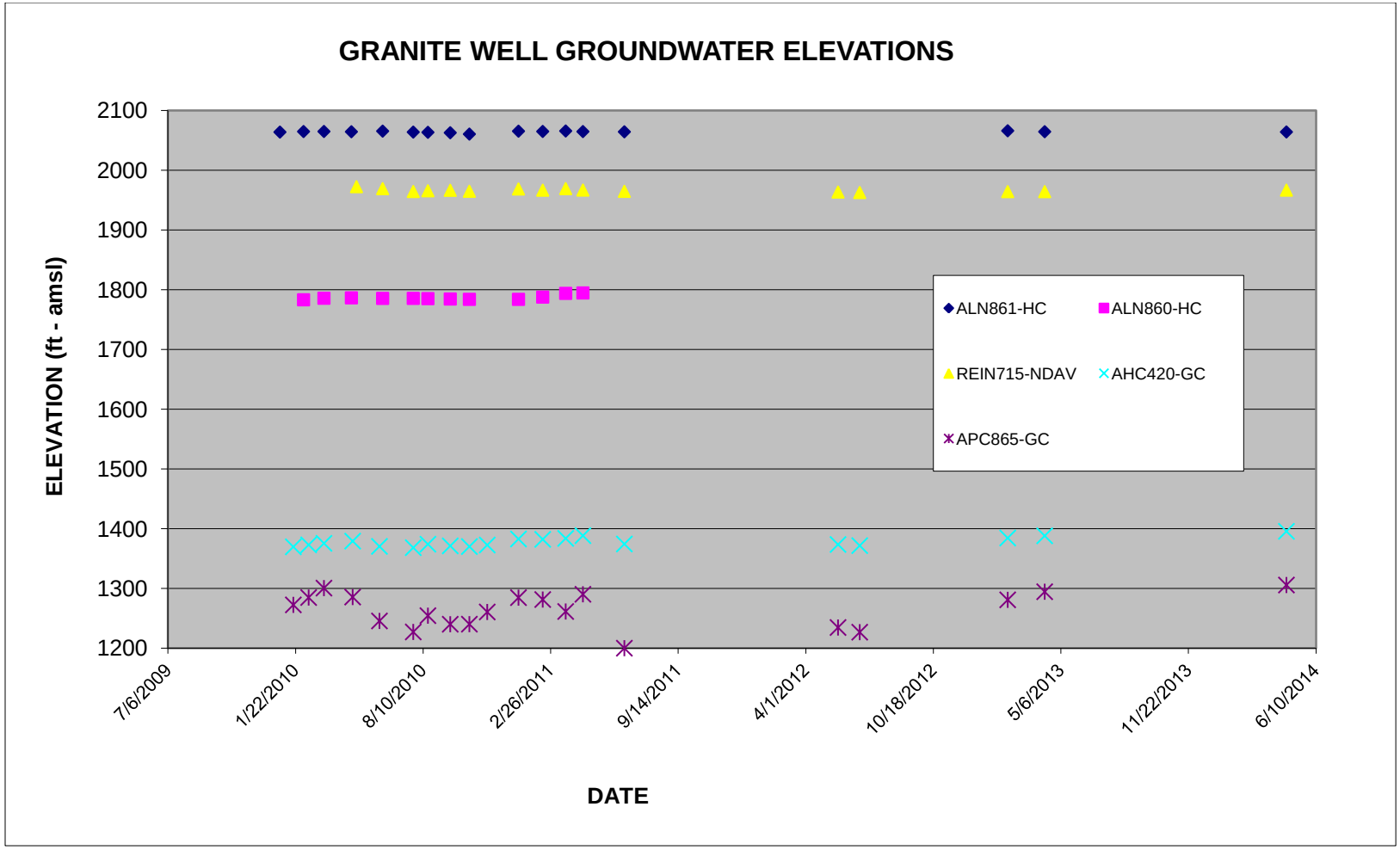

GRAPH 9: Graphical presentation of groundwater elevations in Granite (basement) Wells.

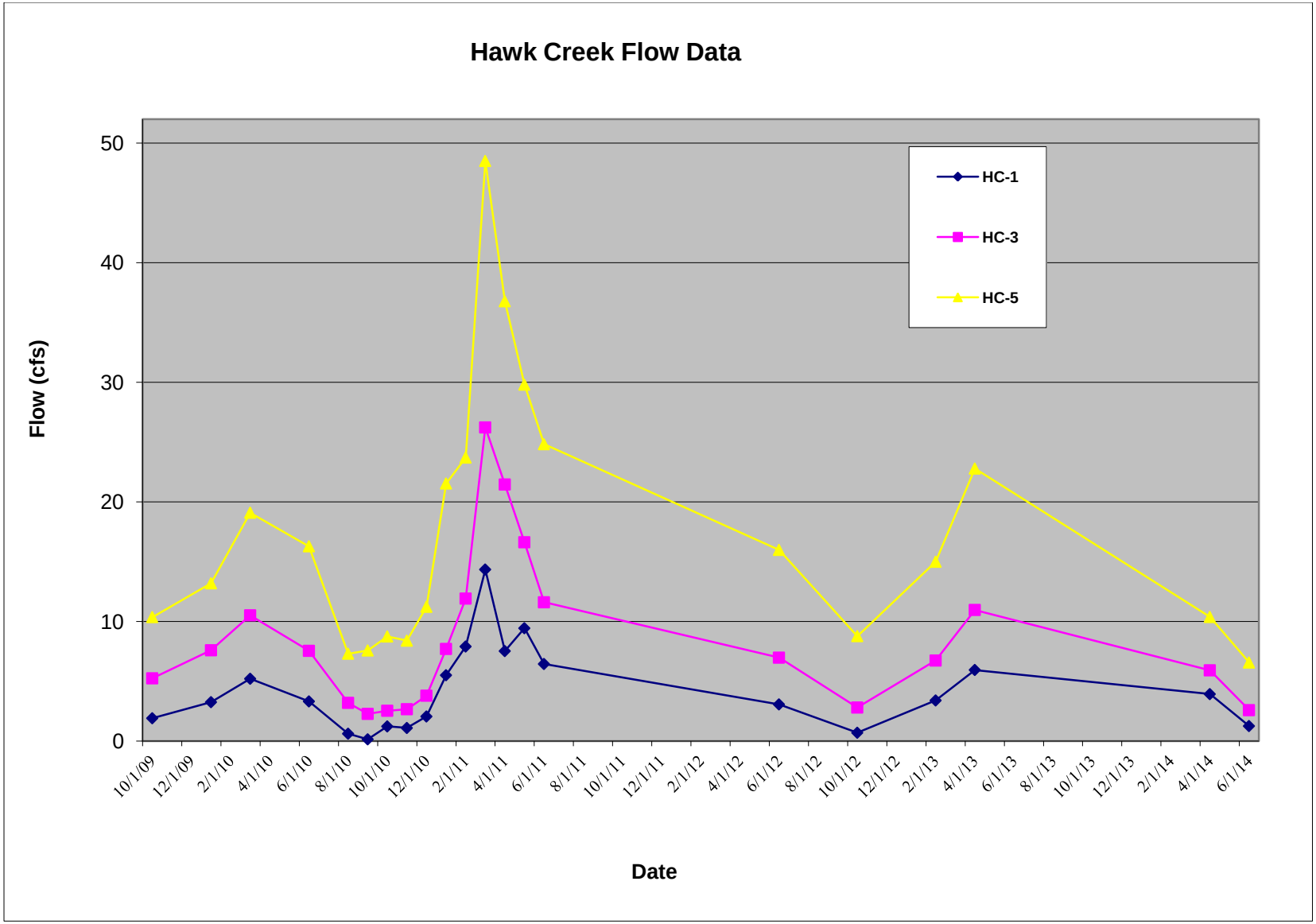

GRAPH 10: Graphical presentation of Hawk Creek Flow Data.