Zip Codes

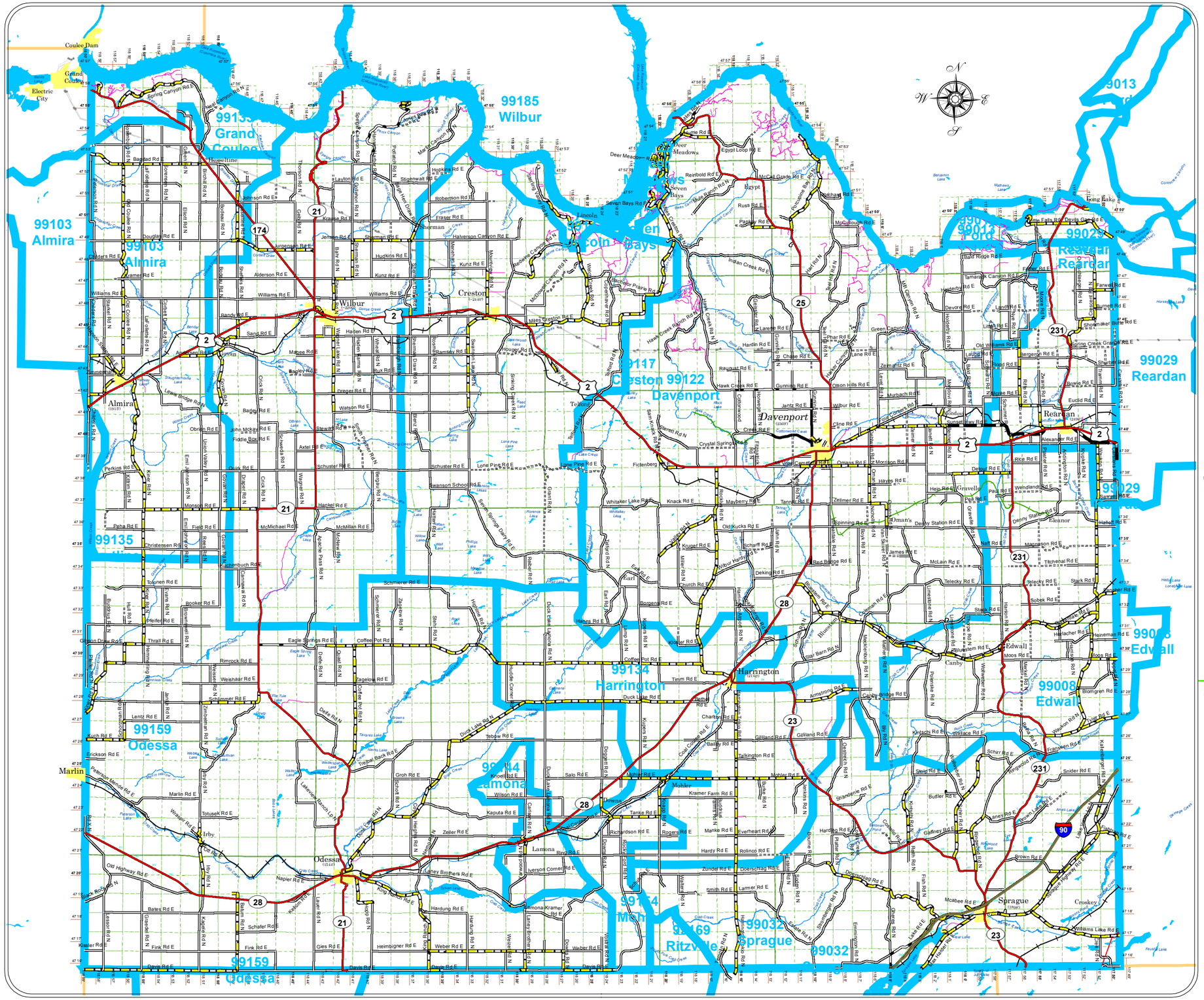

Legend

- US
- State
- Co. Asphalt
- Co. Concrete
- Co. BST
- Co. MagChloride
- Co. Gravel
- Co. Dirt
- Private Named
- Active
- Abandoned
- Trail
- Zip Codes
- Lake
- Stream
- County Boundaries
- Cities
- Township
- Section
- Transmission Lines

Lincoln County Washington

Disclaimer: This product is provided 'as is' without warranty of any kind, either expressed or implied, including, but not limited to, the implied warranties of merchantability and fitness for a particular use. Lincoln County will not be liable to the user of this product for any activity involving the product with respect to the following: (a) lost profits, lost savings, or any other consequential damages; (b) the fitness of the product for a particular purpose; or (c) use of the product or results obtained from use of the product.

Lincoln County cannot assure the reliability or suitability of this information for a particular purpose. Original data was compiled from various sources. Spatial information may not meet National Map Accuracy Standards though it is constantly being improved so that it will meet or exceed these standards. This information may be updated without notification.

Please respect private property rights. Do not trespass to access public lands. Land ownership is constantly changing and public lands that were public at the time these GIS datasets were updated may now be private. Please verify ownership with the County Assessor's Office. Many of the roads represented on this map are private and do not represent a public easement. These include Private Named, Private Unnamed, and Driveways. Please contact Courtney at Lincoln County Land Services for any questions regarding GIS mapping (509 725-7041, gis@co.lincoln.wa.us).
Visit www.co.lincoln.wa.us for answers to a wide array of questions regarding Lincoln County.

Date: 7/10/2014

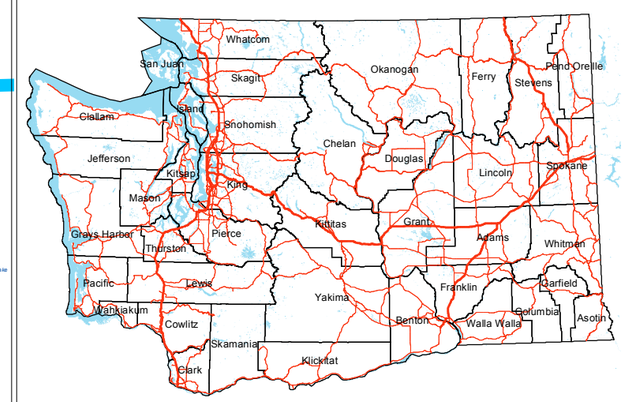
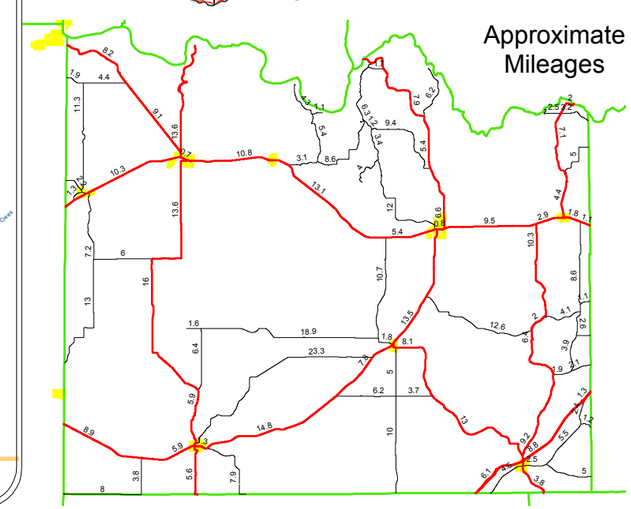
Approximate Mileages